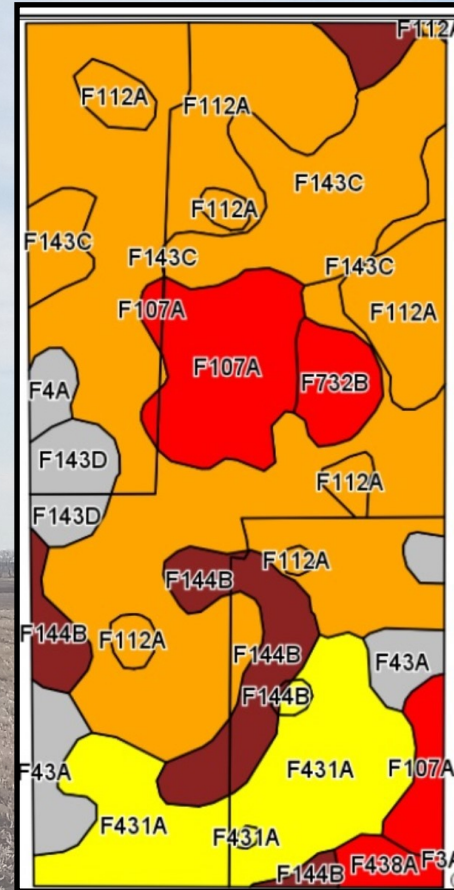


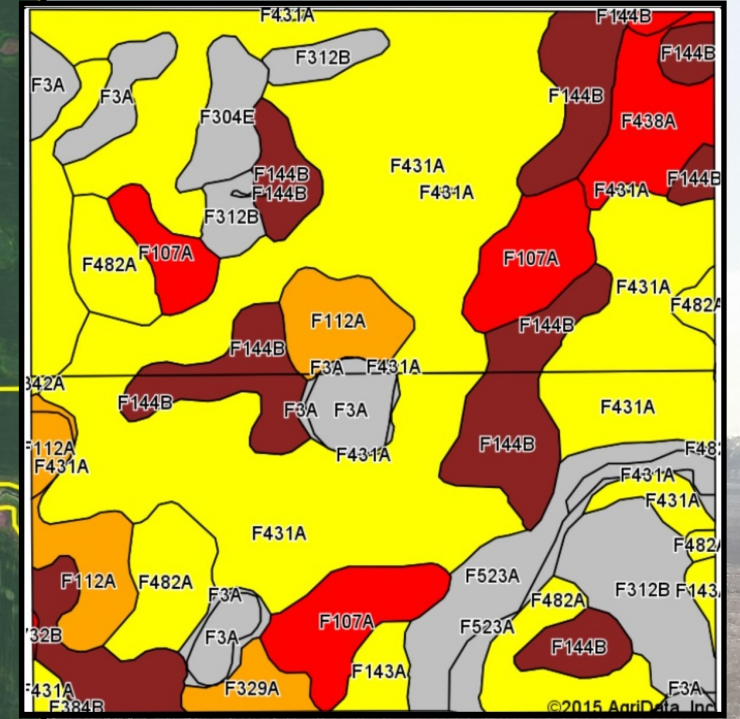
PARCEL 1 INFORMATION

Legal: E½ Section 33-159N-65W, Victor Township, Towner County, ND Deeded Acres: 320 +/- FSA Cropland Acres: 293.06
 2014 Real Estate Taxes: \$1,605.27 Base Acres: Wheat 519.4 ac, 27 bu; Sunflowers 54.9 ac, 1,322 lbs; Barley 354.6 ac, 38 bu; Canola 117.2 ac, 1,012 lbs (shared with all parcels)



PARCEL 2 INFORMATION

Legal: Section 4-158N-65W, Bethel Township, Towner County, ND Deeded Acres: 640 +/- FSA Cropland Acres: 616.25
 2014 Real Estate Taxes: \$3,536.61 Base Acres: Wheat 519.4 ac, 27 bu; Sunflowers 54.9 ac, 1,322 lbs; Barley 354.6 ac, 38 bu; Canola 117.2 ac, 1,012 lbs (shared with all parcels)



Area Symbol: ND095, Soil Area Version: 17

Code	Soil Description	Acres	Percent of field	PI Legend	Non-Irr Class	Productivity Index
F112A	Hamerly-Tonka-Parnell complex, 0 to 3 percent slopes	149.81	47.6%		IIIw	58
F431A	Bearden silt loam, 0 to 2 percent slopes	42.36	13.5%		IIe	81
F143C	Barnes-Buse-Langhei loams, 6 to 9 percent slopes	33.95	10.8%		IVe	56
F107A	Hamerly-Barnes loams, 0 to 3 percent slopes	28.79	9.1%		IIc	77
F144B	Barnes-Buse loams, 3 to 6 percent slopes	25.37	8.1%		IIe	69
F43A	Colvin silt loam, 0 to 1 percent slopes	12.27	3.9%		IVw	45
F143D	Barnes-Buse-Langhei loams, 9 to 15 percent slopes	8.05	2.6%		Ve	41
F732B	Swenoda-Barnes complex, 3 to 6 percent slopes	7.43	2.4%		IIle	73
F438A	Bearden-Lindaas silt loams, 0 to 2 percent slopes	3.91	1.2%		IIIw	76
F4A	Southam silty clay loam, 0 to 1 percent slopes	3.00	1.0%		VIIIw	9
Weighted Average						62.7

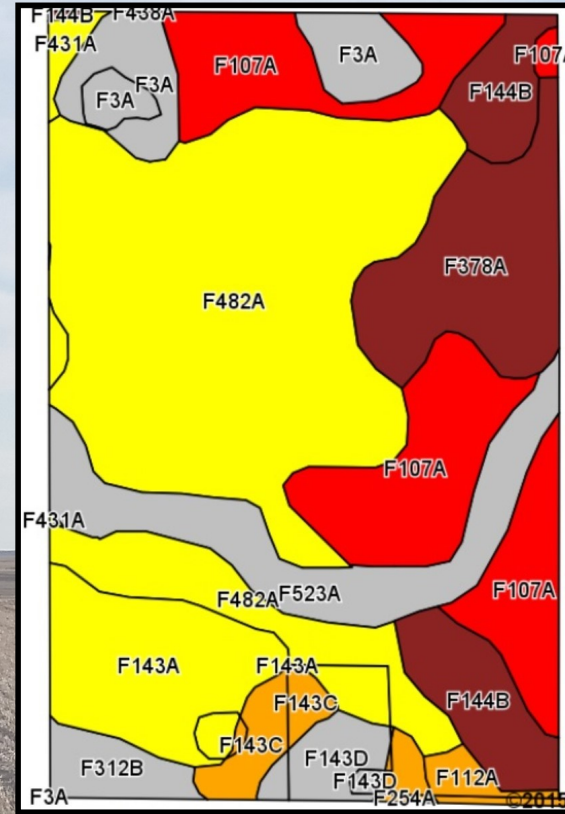
Area Symbol: ND095, Soil Area Version: 17

Code	Soil Description	Acres	Percent of field	PI Legend	Non-Irr Class	Productivity Index
F431A	Bearden silt loam, 0 to 2 percent slopes	271.29	42.2%		IIe	81
F144B	Barnes-Buse loams, 3 to 6 percent slopes	91.89	14.3%		IIe	69
F482A	Great Bend-Overly silt loams, 0 to 2 percent slopes	44.62	6.9%		IIc	85
F107A	Hamerly-Barnes loams, 0 to 3 percent slopes	43.06	6.7%		IIc	77
F312B	Brantford-Coe complex, 2 to 6 percent slopes	34.95	5.4%		IVs	42
F3A	Parnell silty clay loam, 0 to 1 percent slopes	31.51	4.9%		Vw	25
F523A	Low-Fluvaquents, channeled complex, 0 to 2 percent slopes, frequently flooded	30.76	4.8%		VIw	22
F112A	Hamerly-Tonka-Parnell complex, 0 to 3 percent slopes	30.64	4.8%		IIIw	58
F438A	Bearden-Lindaas silt loams, 0 to 2 percent slopes	20.04	3.1%		IIIw	76
F342A	Wyndmere-Delamere loams, silty substratum, 0 to 2 percent slopes	16.26	2.5%		IIe	84
F304E	Coe-Binford sandy loams, 9 to 25 percent slopes	10.84	1.7%		VIIe	20
F143A	Barnes-Svea loams, 0 to 3 percent slopes	8.48	1.3%		IIc	85
F329A	Wyndmere fine sandy loam, 0 to 2 percent slopes	7.26	1.1%		IIle	60
F384B	Maddock-Hecla loamy fine sands, 0 to 6 percent slopes	0.33	0.1%		IVe	46
F732B	Swenoda-Barnes complex, 3 to 6 percent slopes	0.26	0.0%		IIle	73
Weighted Average						69.2



PARCEL 3 INFORMATION

Legal: S½ NW¼ & SW¼ Section 3-158N-65W, Bethel Township, Towner County, ND **Deeded Acres:** 240 +/-
2014 Real Estate Taxes: \$1,327.25 **FSA Cropland Acres:** 222.85 **Base Acres:** Wheat 519.4 ac, 27 bu; Sunflowers 54.9 ac, 1,322 lbs; Barley 354.6 ac, 38 bu; Canola 117.2 ac, 1,012 lbs (shared with all parcels)



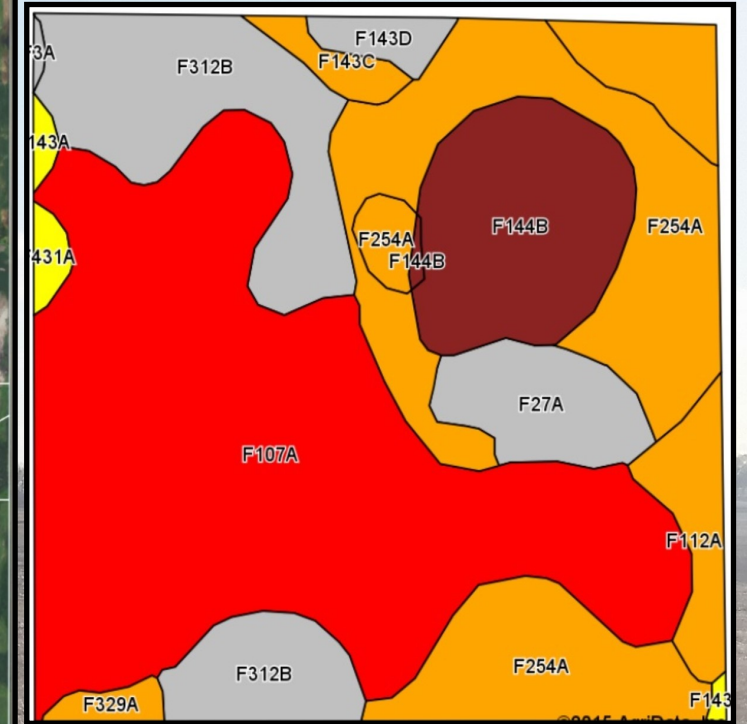
Area Symbol: ND095, Soil Area Version: 17

Code	Soil Description	Acres	Percent of field	PI Legend	Non-Irr Class	Productivity Index
F482A	Great Bend-Overly silt loams, 0 to 2 percent slopes	87.92	37.5%		IIc	85
F107A	Hamerly-Barnes loams, 0 to 3 percent slopes	39.65	16.9%		IIc	77
F378A	Egeland-Embsen fine sandy loams, 0 to 2 percent slopes	20.71	8.8%		IIIe	70
F523A	Low-Fluvaquents, channeled complex, 0 to 2 percent slopes, frequently flooded	19.27	8.2%		Vlw	22
F143A	Barnes-Svea loams, 0 to 3 percent slopes	18.22	7.8%		IIc	85
F144B	Barnes-Buse loams, 3 to 6 percent slopes	15.04	6.4%		IIe	69
F3A	Parnell silty clay loam, 0 to 1 percent slopes	12.47	5.3%		Vw	25
F143C	Barnes-Buse-Langhei loams, 6 to 9 percent slopes	5.11	2.2%		IVe	56
F143D	Barnes-Buse-Langhei loams, 9 to 15 percent slopes	4.96	2.1%		Ve	41
F312B	Brantford-Coe complex, 2 to 6 percent slopes	4.73	2.0%		IVs	42
F112A	Hamerly-Tonka-Parnell complex, 0 to 3 percent slopes	2.37	1.0%		IIIw	58
F431A	Bearden silt loam, 0 to 2 percent slopes	2.15	0.9%		IIe	81
F254A	Divide loam, shaly, 0 to 2 percent slopes	1.62	0.7%		IIIs	58
Weighted Average						70



PARCEL 4 INFORMATION

Legal: NW ¼ Section 10-158N-65W, Bethel Township, Towner County, ND **Deeded Acres:** 160 +/-
2014 Real Estate Taxes: \$760.77 **FSA Cropland Acres:** 157.08 **Base Acres:** Wheat 519.4 ac, 27 bu; Sunflowers 54.9 ac, 1,322 lbs; Barley 354.6 ac, 38 bu; Canola 117.2 ac, 1,012 lbs (shared with all parcels)



Area Symbol: ND095, Soil Area Version: 17

Code	Soil Description	Acres	Percent of field	PI Legend	Non-Irr Class	Productivity Index
F107A	Hamerly-Barnes loams, 0 to 3 percent slopes	66.92	42.1%		IIc	77
F254A	Divide loam, shaly, 0 to 2 percent slopes	33.13	20.9%		IIIs	58
F312B	Brantford-Coe complex, 2 to 6 percent slopes	21.16	13.3%		IVs	42
F144B	Barnes-Buse loams, 3 to 6 percent slopes	14.99	9.4%		IIe	69
F112A	Hamerly-Tonka-Parnell complex, 0 to 3 percent slopes	8.93	5.6%		IIIw	58
F27A	Marysland loam, shaly, 0 to 1 percent slopes	6.81	4.3%		IVw	33
F143D	Barnes-Buse-Langhei loams, 9 to 15 percent slopes	1.90	1.2%		Ve	41
F143C	Barnes-Buse-Langhei loams, 6 to 9 percent slopes	1.81	1.1%		IVe	56
F329A	Wyndmere fine sandy loam, 0 to 2 percent slopes	1.20	0.8%		IIIe	60
F431A	Bearden silt loam, 0 to 2 percent slopes	0.98	0.6%		IIe	81
F143A	Barnes-Svea loams, 0 to 3 percent slopes	0.76	0.5%		IIc	85
F3A	Parnell silty clay loam, 0 to 1 percent slopes	0.21	0.1%		Vw	25
Weighted Average						63.9

